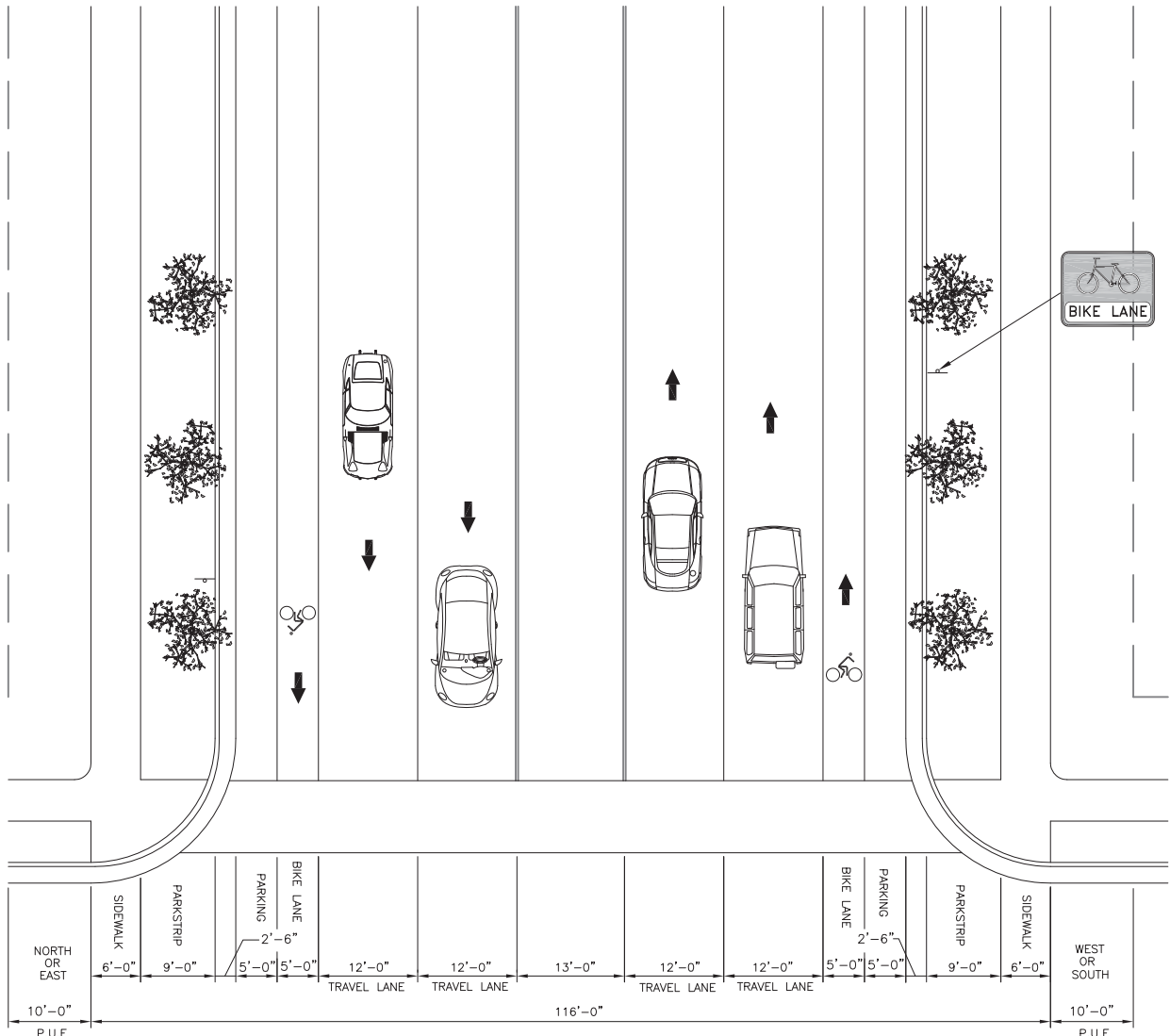


APPENDIX C – CITY ROAD CROSS SECTIONS



DRAWING DATE MARCH 25, 2009

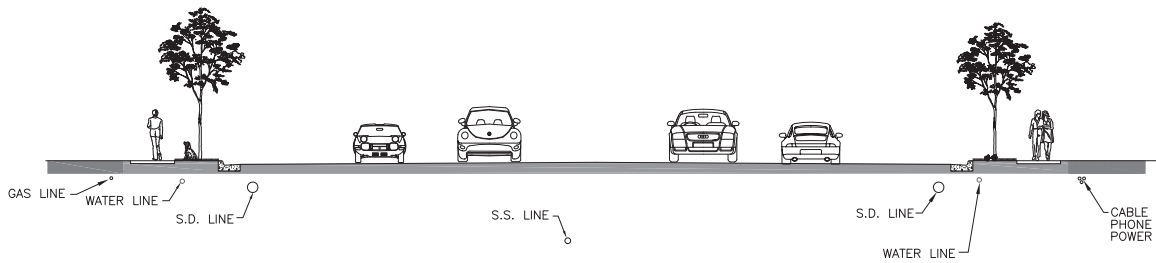
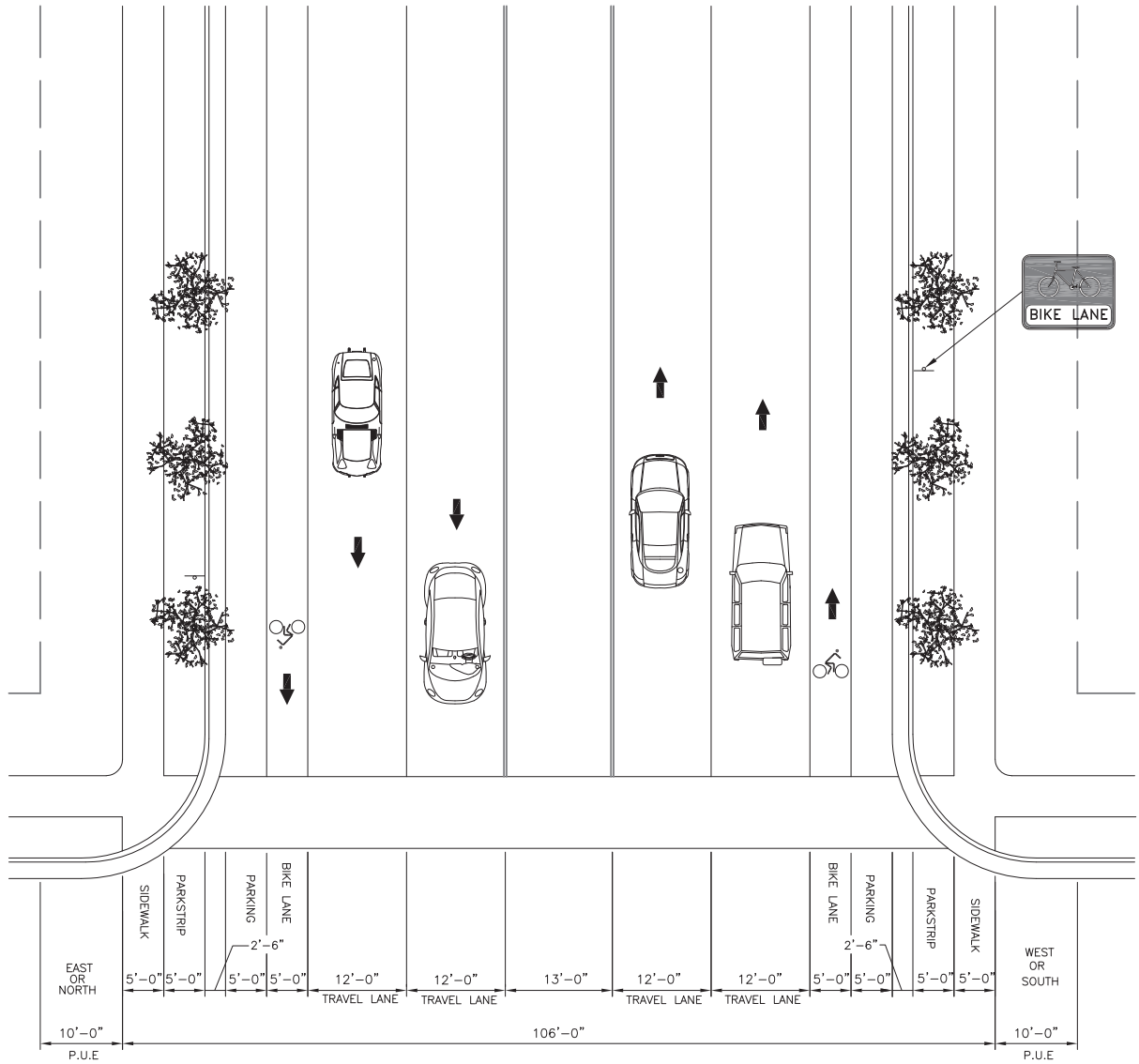
City of West Jordan, Utah



ARTERIAL ROAD CROSS SECTION (WEST OF BANGERTEER HIGHWAY)

STANDARD DRAWING

RD-015



DRAWING DATE MARCH 25, 2009

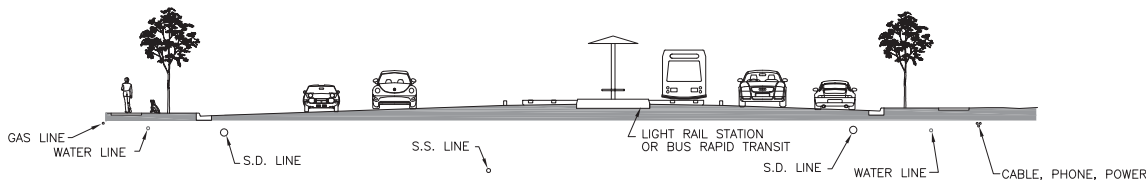
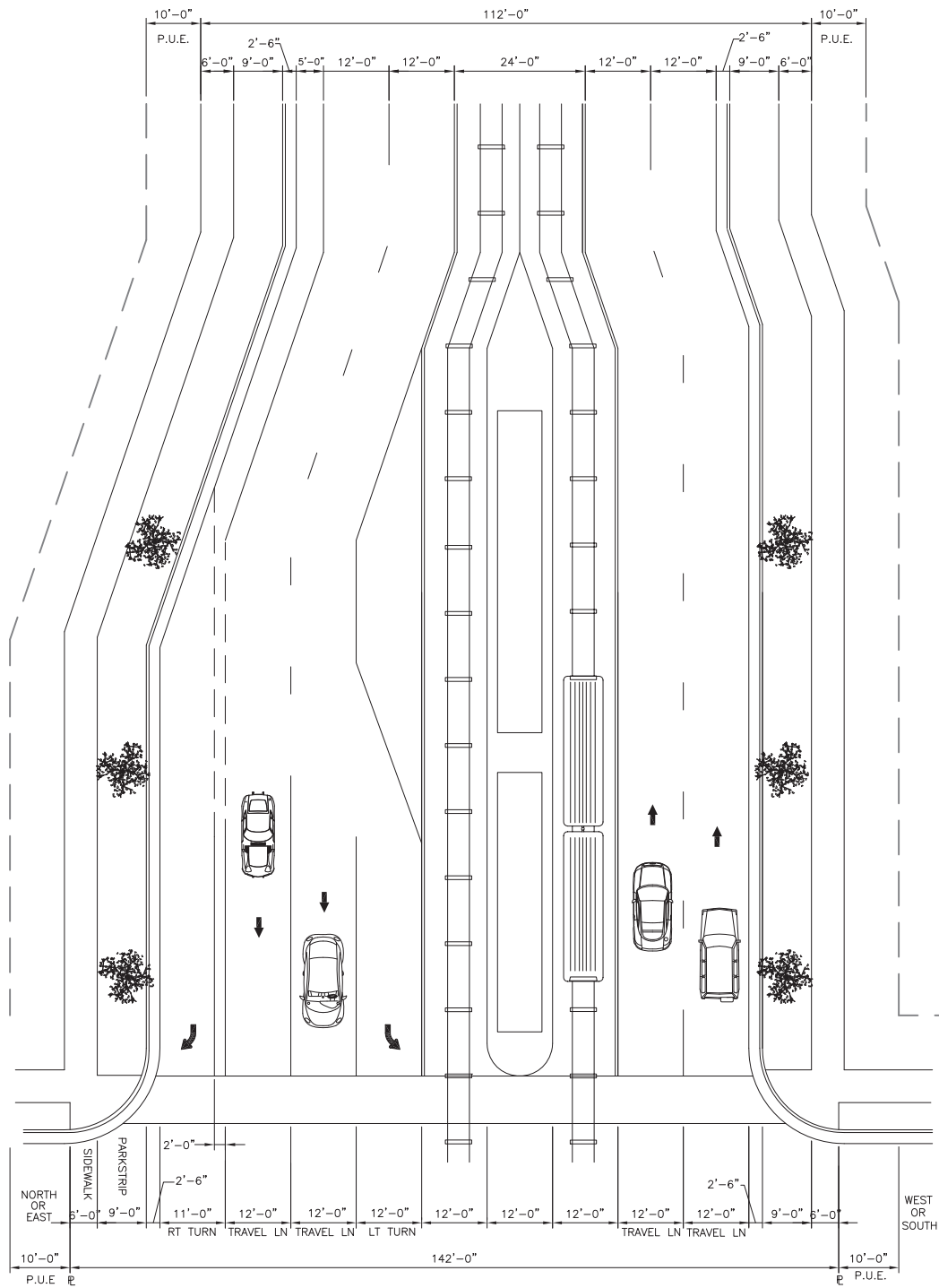
City of West Jordan, Utah



ARTERIAL ROAD CROSS SECTION (EXISTING AS OF 2006)

STANDARD DRAWING

RD-020



DRAWING DATE MARCH 25, 2009

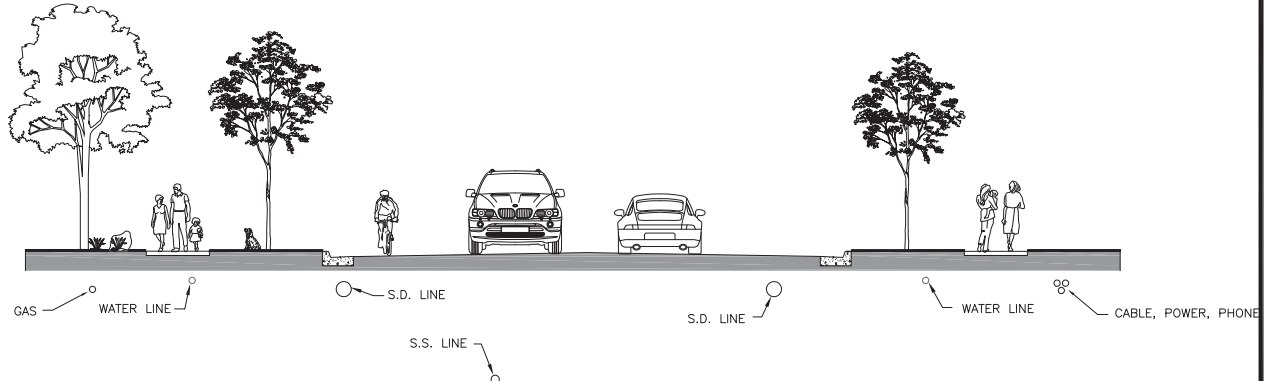
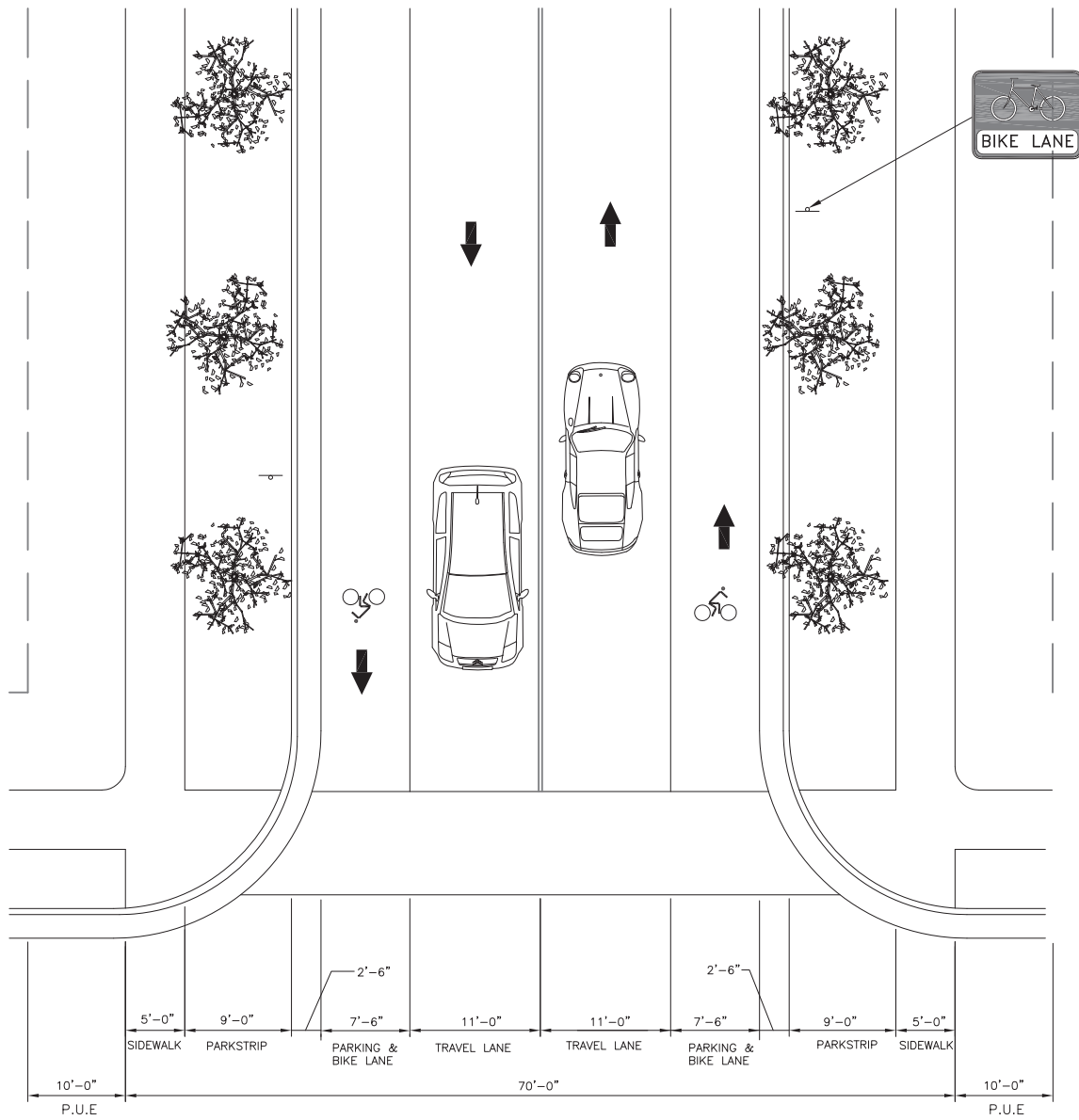
City of West Jordan, Utah



5600 W. LIGHT RAIL STATION CROSS SECTION (AT INTERSECTIONS)

STANDARD DRAWING

RD-025



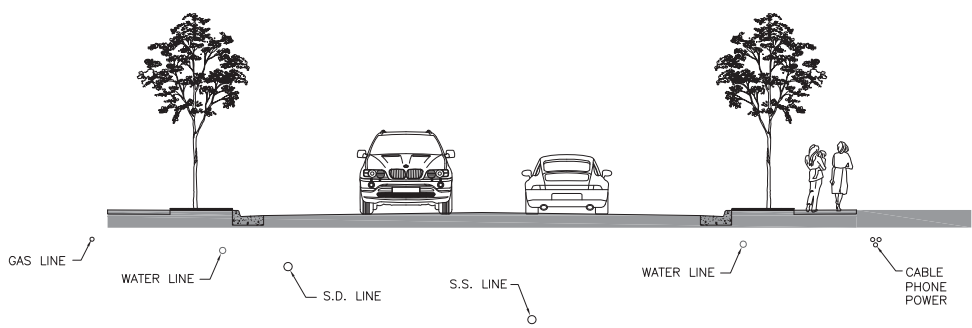
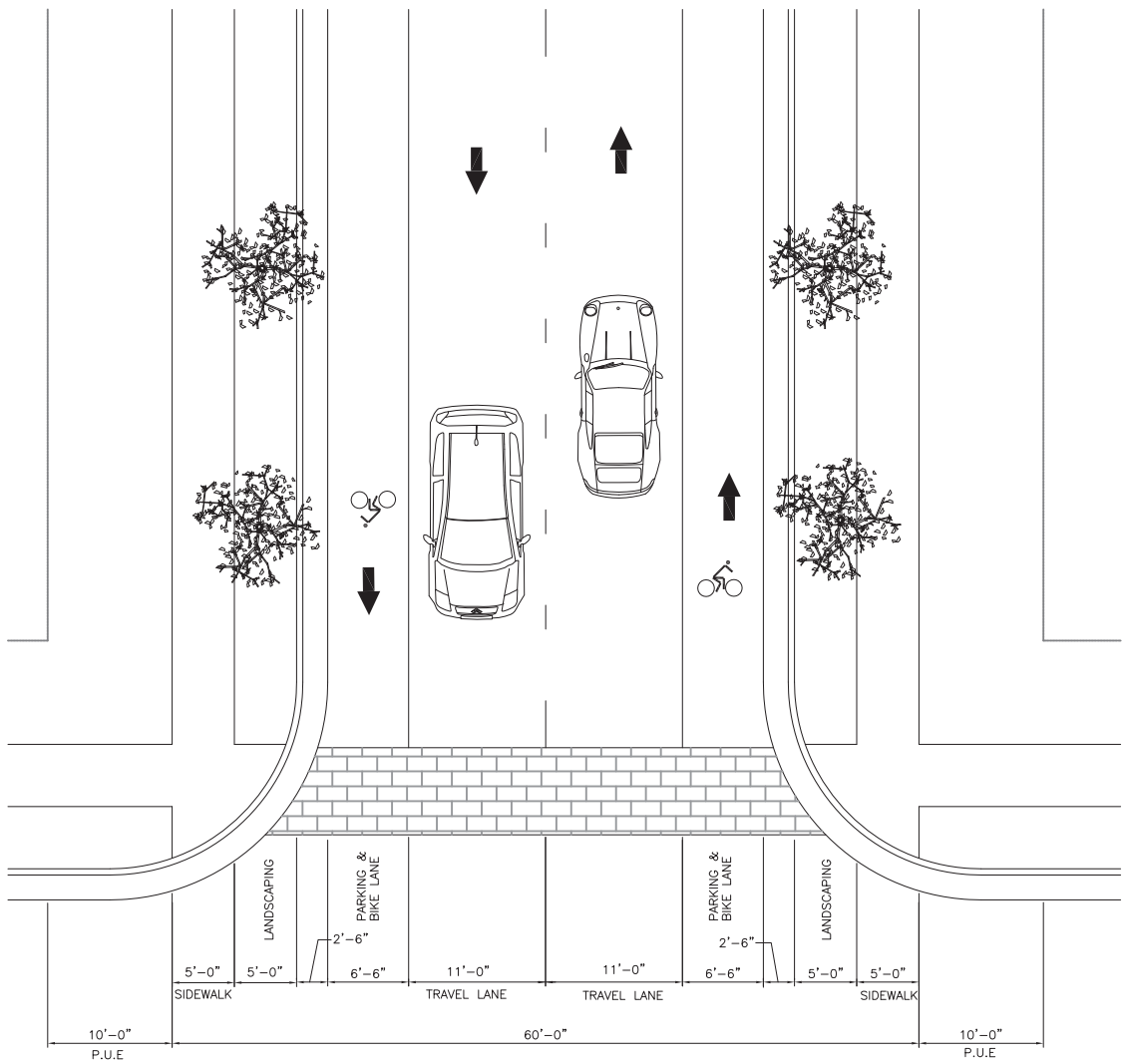
DRAWING DATE MARCH 25, 2009

City of West Jordan, Utah



COLLECTOR STREET CROSS SECTIONS (TYPICAL)

STANDARD DRAWING
RD-030



Issues:

- 2 Lane Cross-Section (1 Lane in Each Direction)
- Bike Lanes Striped
- 5' Park Strip w/Trees Every 30 feet
- 5' Sidewalk
- Road has Houses Facing the Street
- Typical Capacity of 2,500 Vehicles/Day (quality of Life not Physical Capacity)
- Posted Speed Limit is 30 mph
- Function is Access to Abutting Property and Local Traffic Movement

NOTE:
TYPICAL CURB DETAIL RD-04 TYPE A

DRAWING DATE MARCH 25, 2009

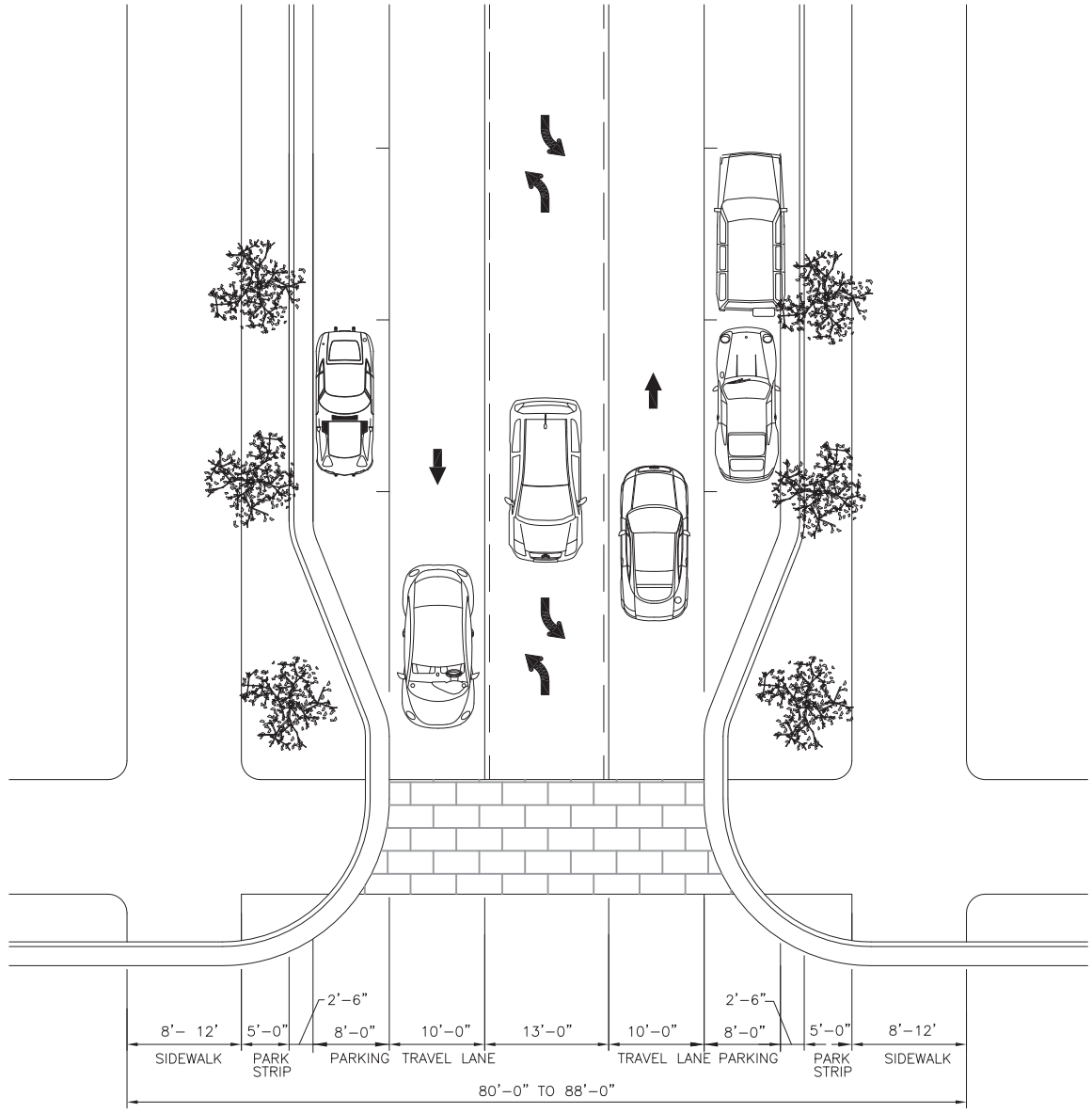
City of West Jordan, Utah



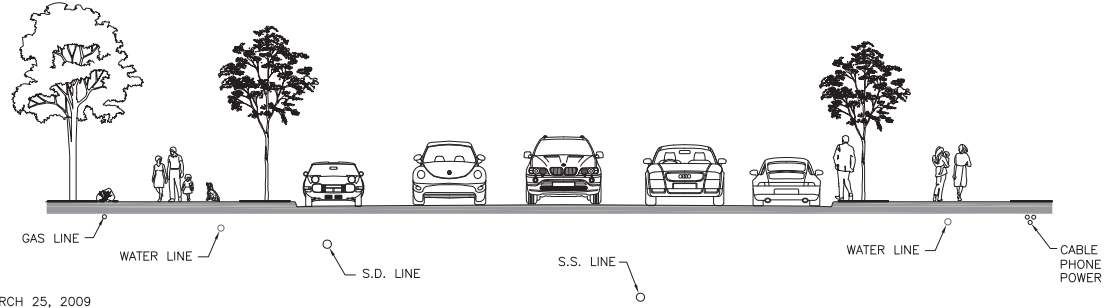
RESIDENTIAL COLLECTOR CROSS SECTION (60' R/W 2 LANE)

STANDARD DRAWING

RD-035



NOTE:
CROSS WALK IS STAMPED
COLOR CONCRETE



DRAWING DATE MARCH 25, 2009

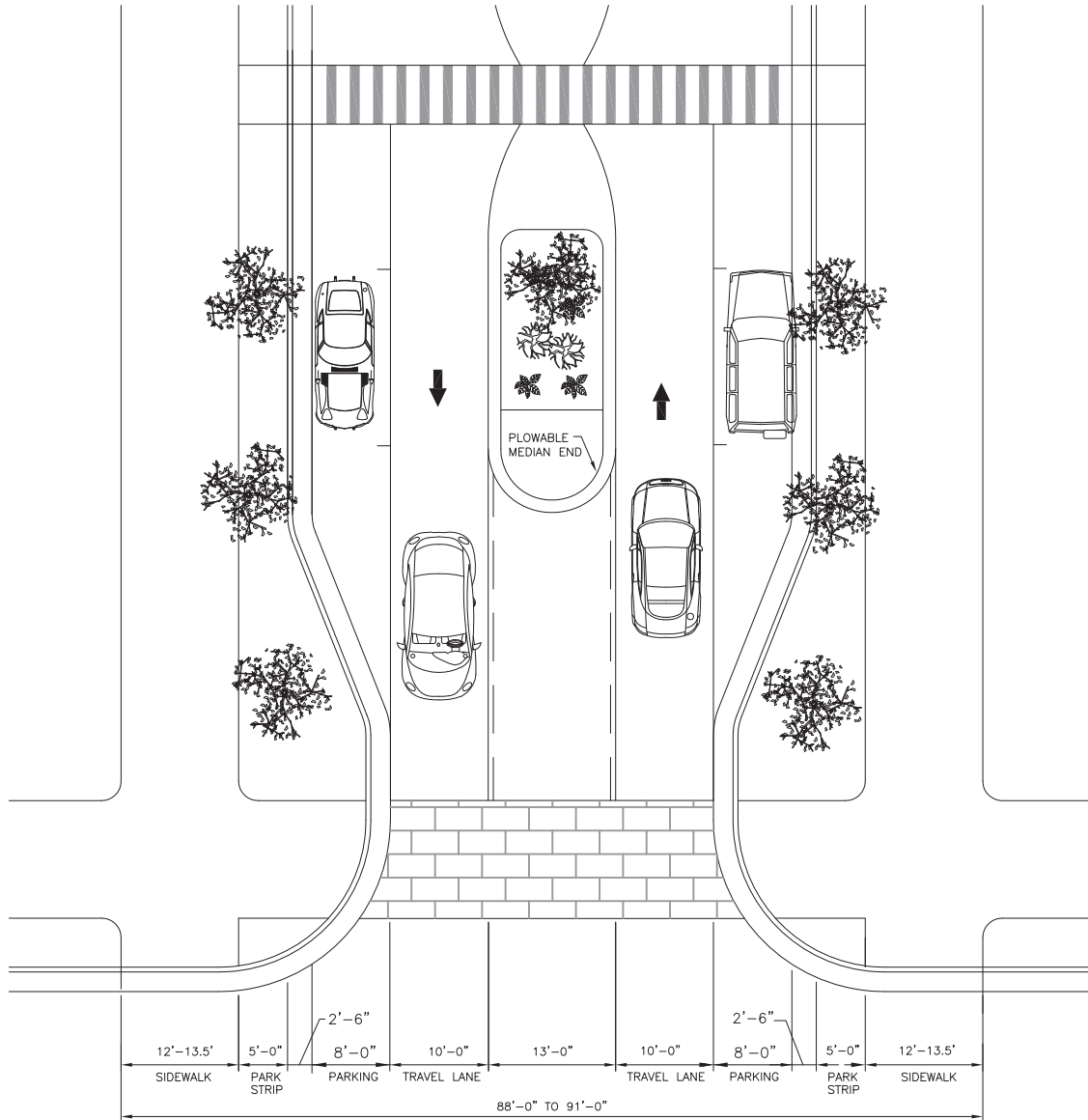
City of West Jordan, Utah




VEHICULAR CROSS SECTION (TRANSIT VILLAGE)

STANDARD DRAWING

RD-045



NOTE:
 CROSS WALK IS STAMPED
 COLOR CONCRETE



DRAWING DATE MARCH 25, 2009

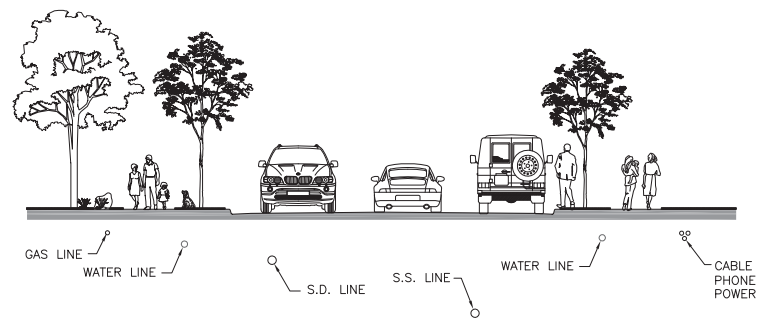
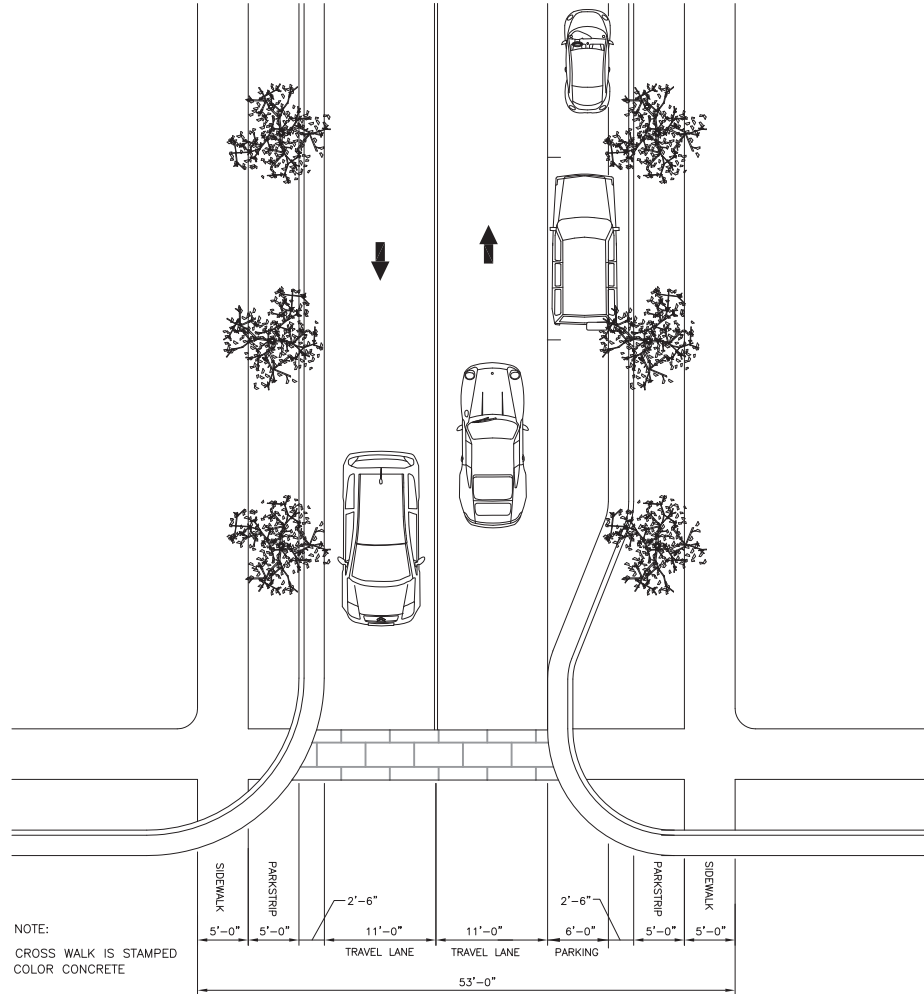
City of West Jordan, Utah



PEDESTRIAN STREET CROSS SECTION (TRANSIT VILLAGE)

STANDARD DRAWING

RD-050



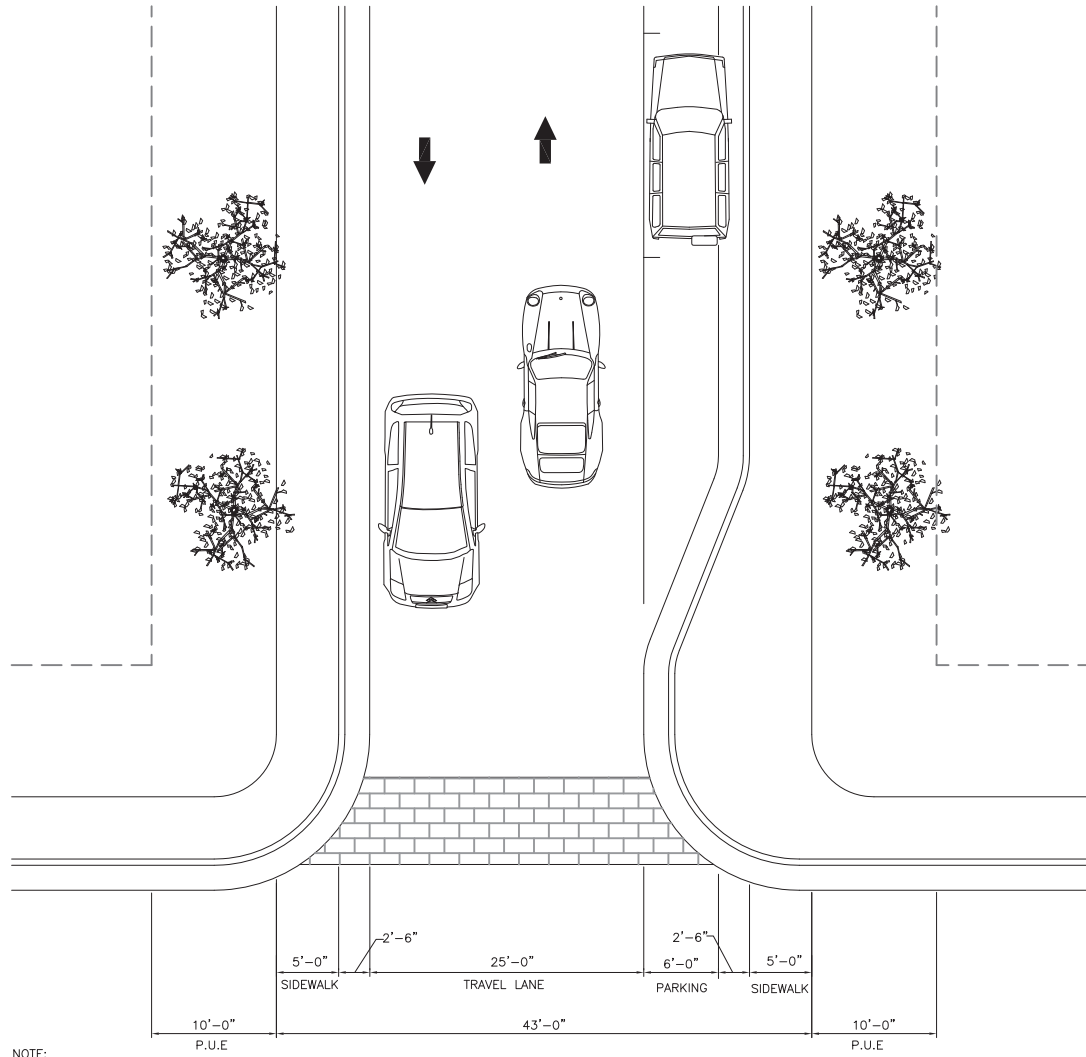
DRAWING DATE MARCH 25, 2009

City of West Jordan, Utah

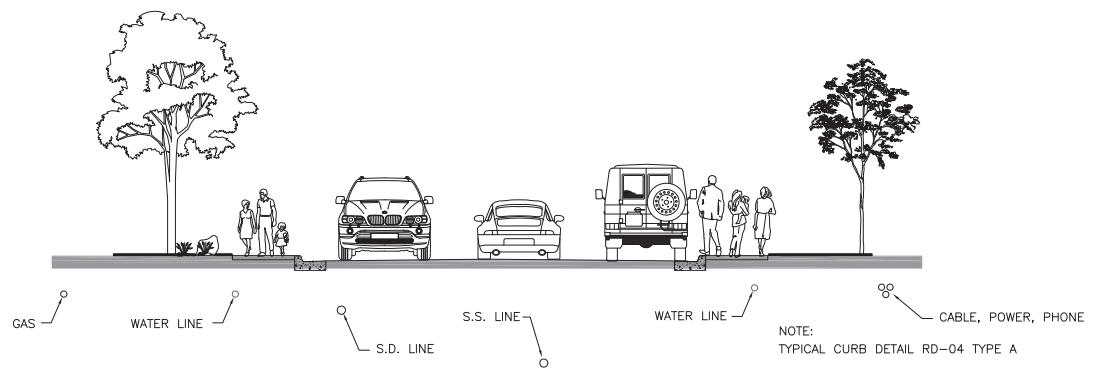


NEIGHBORHOOD STREET CROSS SECTION (TRANSIT VILLAGE)

STANDARD DRAWING
RD-055



NOTE:
 CROSS WALK IS STAMPED
 COLOR CONCRETE



NOTE:
 TYPICAL CURB DETAIL RD-04 TYPE A

DRAWING DATE MARCH 25, 2009

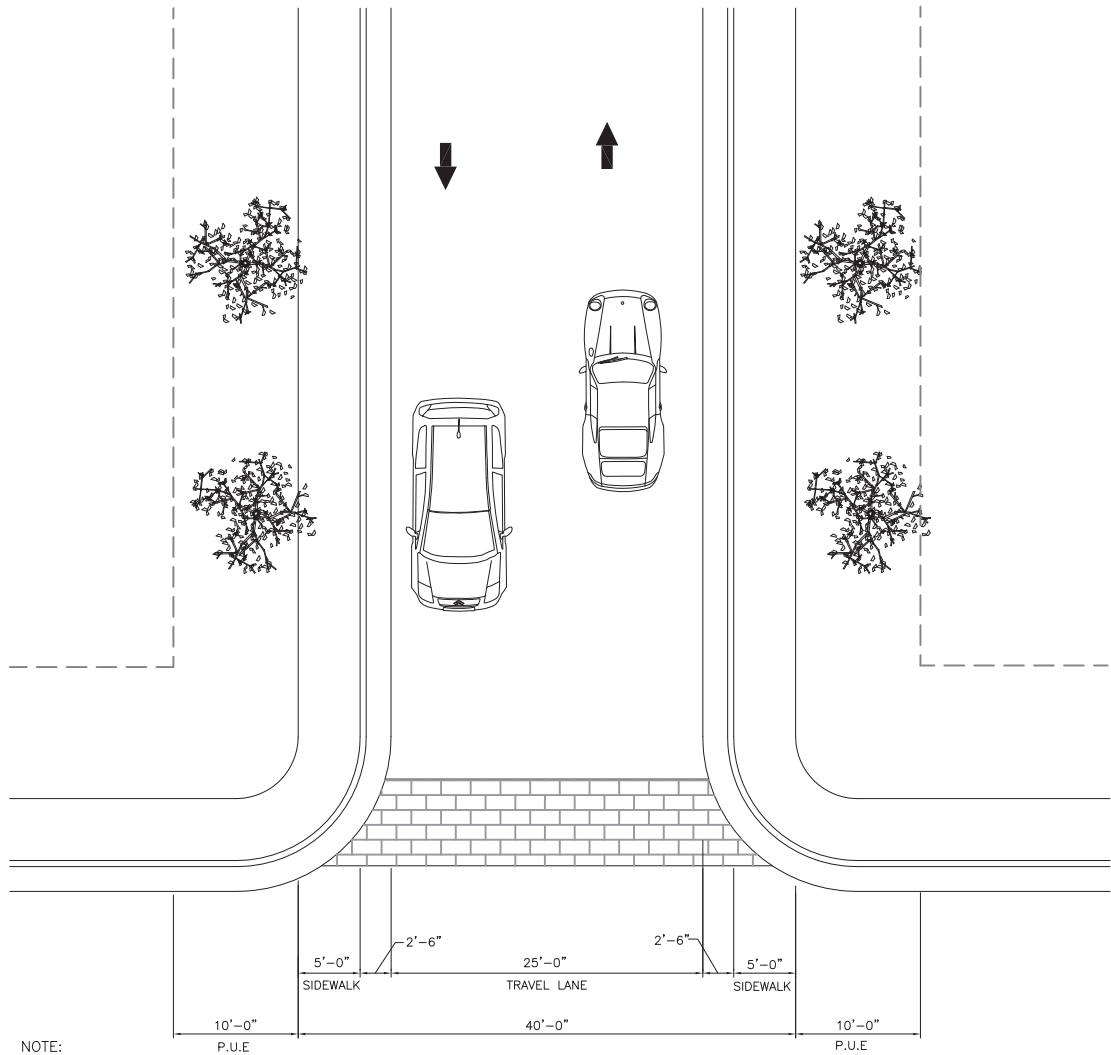
City of West Jordan, Utah



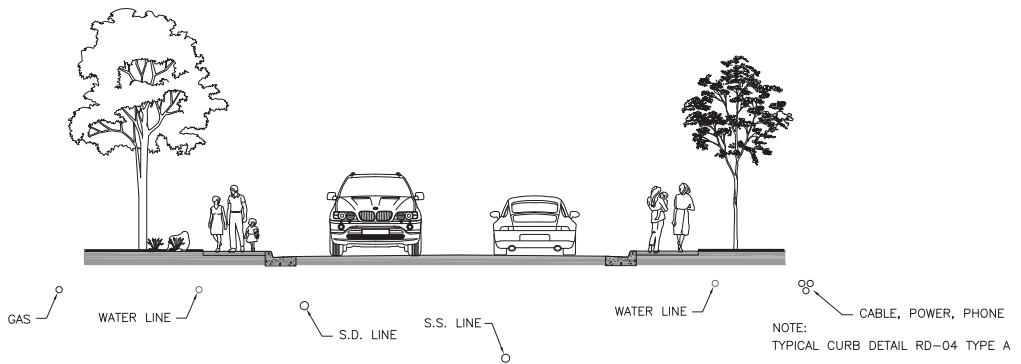
PRIVATE STREET CROSS SECTION (WITH PARKING)

STANDARD DRAWING

RD-060



- NOTE:
1. CROSS WALK IS STAMPED COLOR CONCRETE
 2. MAY INCLUDE A LANDSCAPE MEDIAN



DRAWING DATE MARCH 25, 2009

City of West Jordan, Utah



PRIVATE STREET CROSS SECTION (NO PARKING)

STANDARD DRAWING

RD-65