
















-  City of Avon Lake
-  PUD
-  P-I
-  MUO

-  B-1
-  B-2
-  B-3
-  I-1
-  I-2

-  R-1A
-  R-1B
-  R-1C
-  R-1D
-  R-2
-  R-3

# Zoning District Map of Avon Lake, Ohio Effective January 1, 2022

